




CPS 10598/1 - Map

117°42'11"E 117°42'12"E 117°42'12"E 117°42'13"E 117°42'14"E 117°42'14"E



Legend

-  CPS areas applied to clear
-  Land Tenure (LGATE_226) - SLIP
-  Local Government Authorities

Roads

-  Minor
-  Track



0 10 20 m



1:450

Projection: GDA2020



GOVERNMENT OF
WESTERN AUSTRALIA